



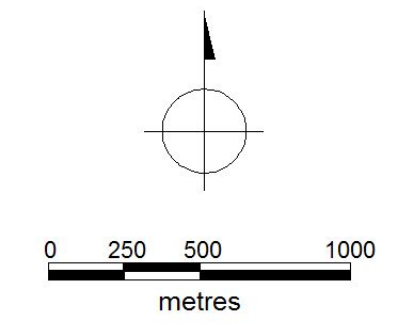





- Legend**
-  Cadastre
 -  Rail
 -  Highway
 -  Streamgauge



- Hydraulic Categorisation**
-  Floodway
 -  Flood storage
 -  Flood fringe

NARRABRI FLOOD STUDY

**Figure C.7:
Provisional Hydraulic
Categorisation**



WRM endeavours to ensure that the information presented on this map is correct at the time of publication. WRM does not warrant, guarantee or make representations regarding the currency and accuracy of information contained on this map.